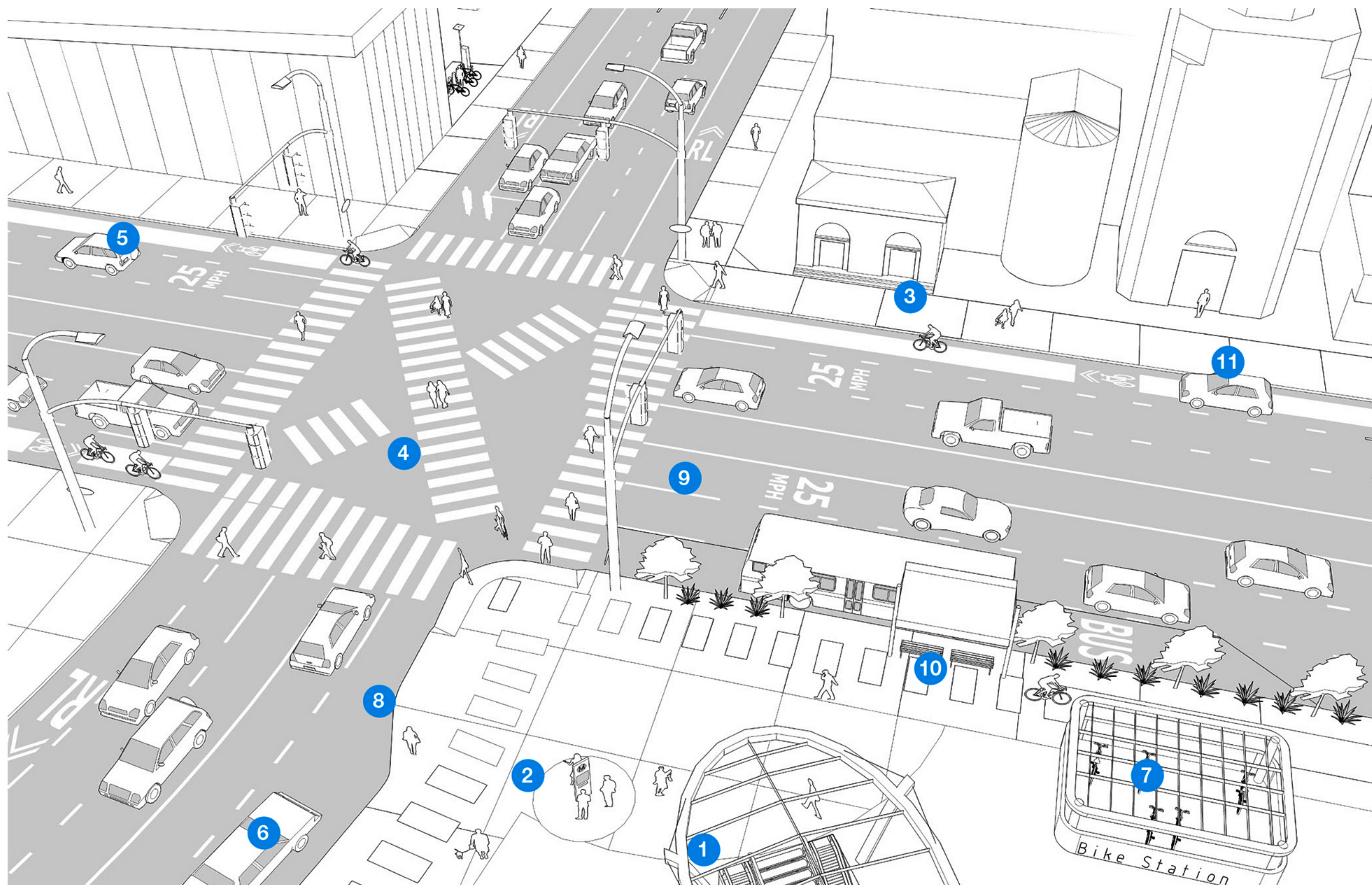
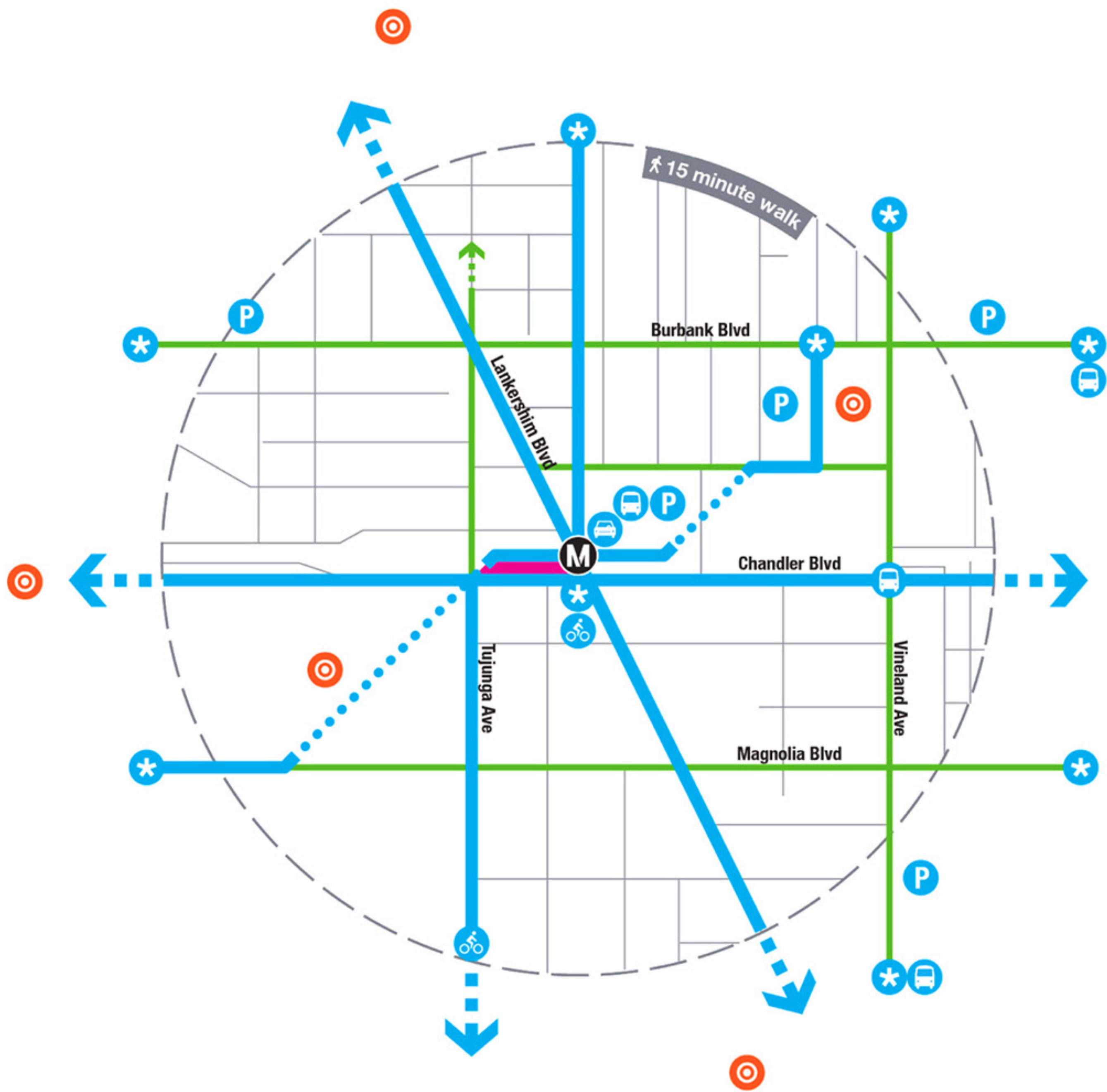











- 1 Metro Station Portal and Plaza
- 2 Signage with Real-Time Transit Information
- 3 Medallion Signage and Curb-Edge Banding
- 4 Colored Scramble Crossings
- 5 Advisory Bike Lane (see "Rolling Lane")
- 6 "Green Zone" and Kiss-and-Ride
- 7 Bike Share / Bike Station
- 8 Bulb-outs at Intersections
- 9 Traffic Calming
- 10 Enhanced Bus Facilities
- 11 Sidewalk Widening





M Metro Path
NORTH HOLLYWOOD


LEGEND

-  Destination
-  Parking
-  Way Finding
-  Bike Share
-  Car Share
-  Bus Stop
-  Transit Plaza
-  Path Collector
-  Path Arterial
-  Path Cut-Through
-  To Regional Bike Network

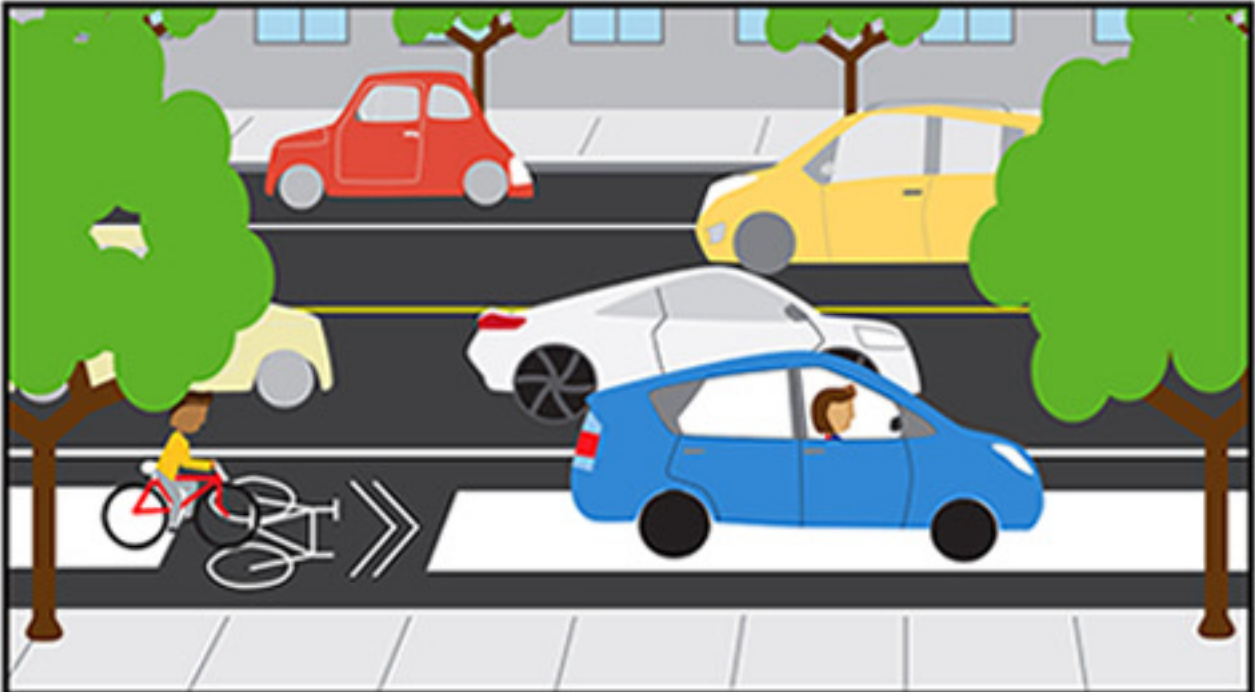

POP MEETING!

It's breakfast at the Lim's, and Kate received an **URGENT CALL** from the **OFFICE...**

I need to be in the office in 20 minutes. Can you drop me off at the Metro station?



KATE HAS EXTRA TIME TO PREPARE FOR HER MEETING.



THE TEAM TRIP!

After being named the new junior soccer league champions, the team decides to celebrate with a treat - ice cream!



Even though the game ENDED A BIT LATE, the PATHWAY'S pedestrian lights provide a SAFE ROUTE.

