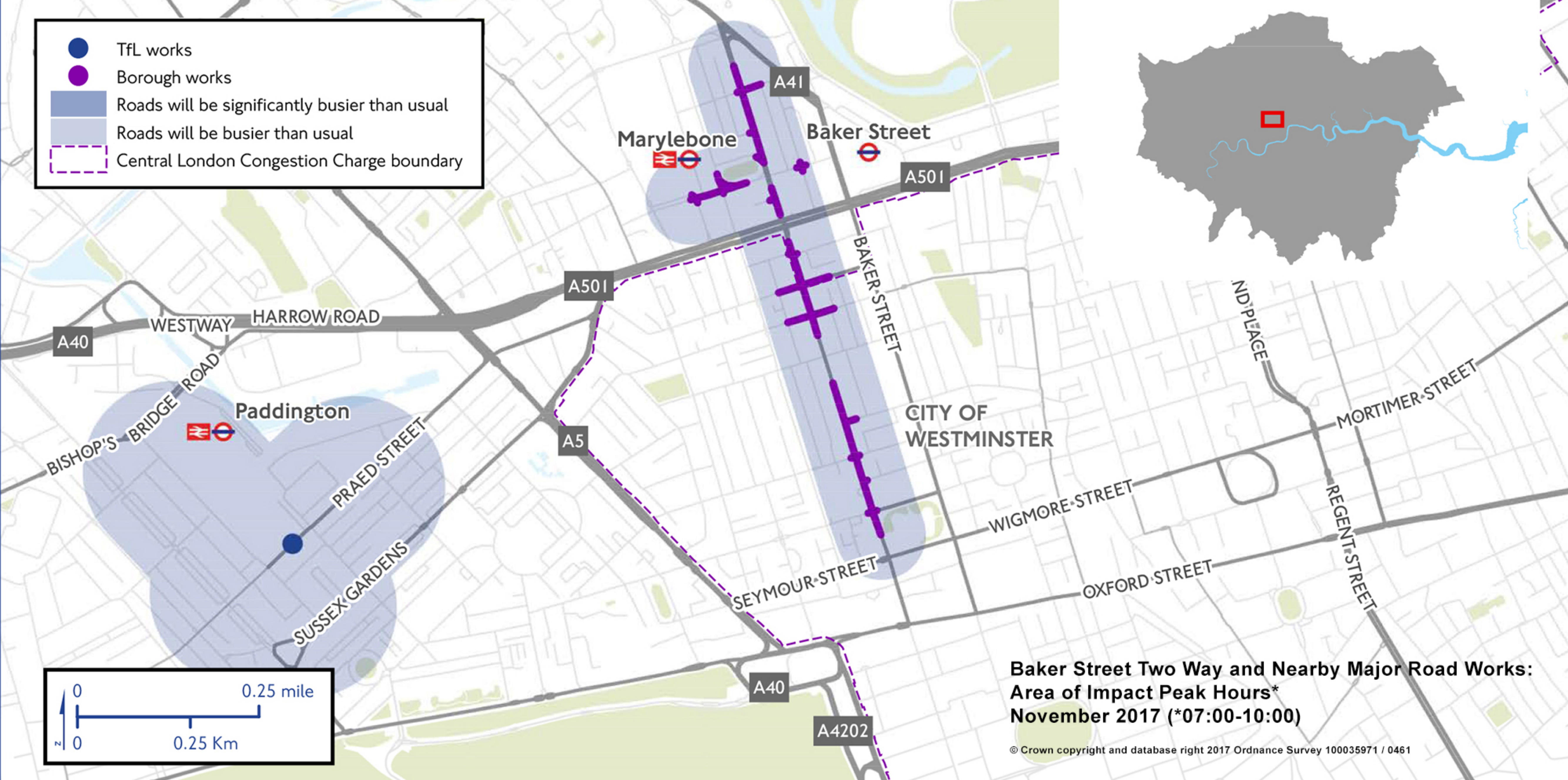


We are creating substantially segregated cycle lanes and dedicated cycle signals at junctions, separating cyclists from motor vehicles. We will also upgrade crossings, install pedestrian countdowns, clear footways and build a new pedestrian crossing on Westminister Bridge Road.

For all road changes, signed diversions will be in place.

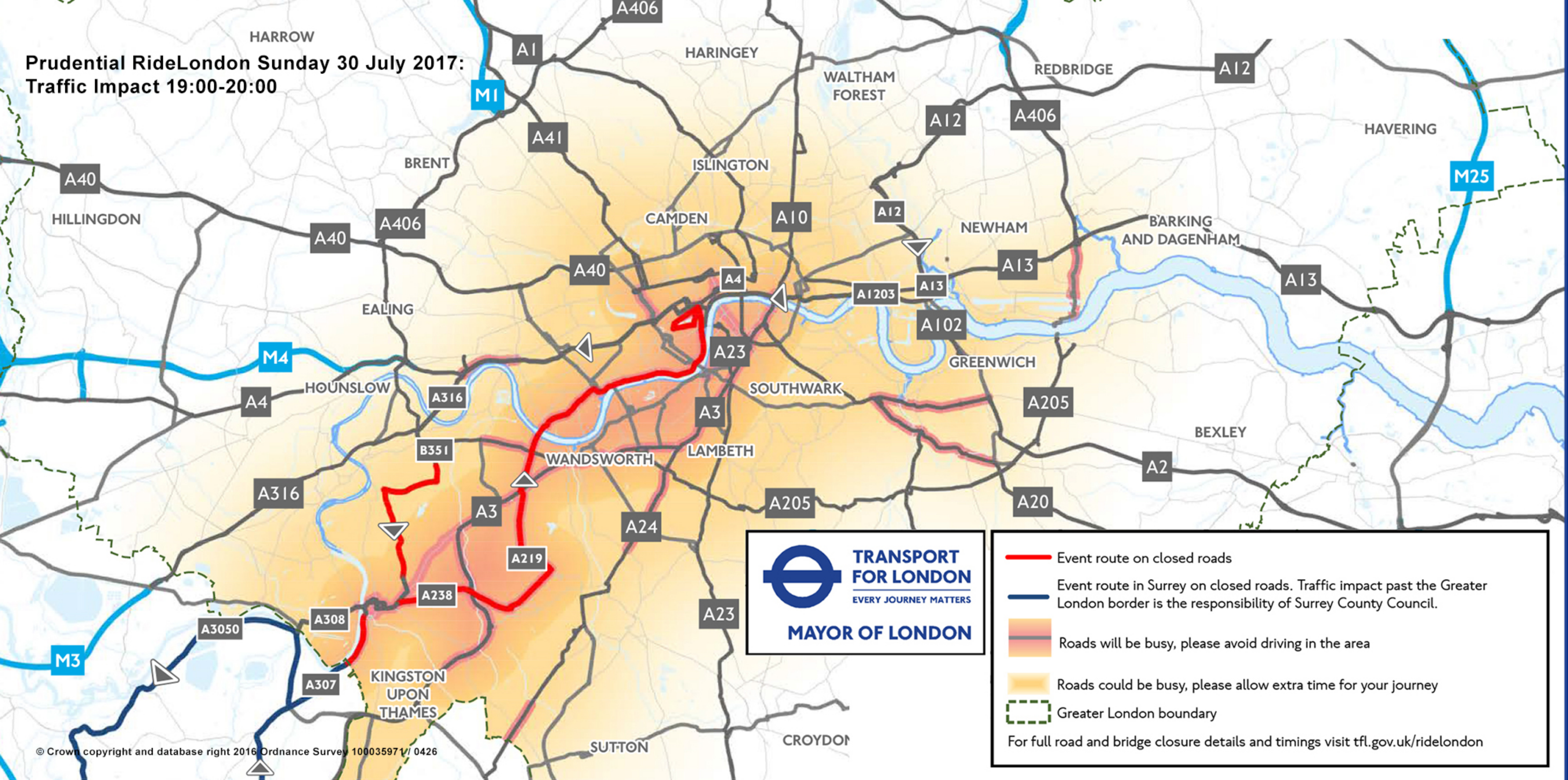
- TfL works
- Borough works
- Roads will be significantly busier than usual
- Roads will be busier than usual
- Central London Congestion Charge boundary



**Baker Street Two Way and Nearby Major Road Works:
Area of Impact Peak Hours*
November 2017 (*07:00-10:00)**

© Crown copyright and database right 2017 Ordnance Survey 100035971 / 0461

**Prudential RideLondon Sunday 30 July 2017:
Traffic Impact 19:00-20:00**



- Event route on closed roads
 - Event route in Surrey on closed roads. Traffic impact past the Greater London border is the responsibility of Surrey County Council.
 - Roads will be busy, please avoid driving in the area
 - Roads could be busy, please allow extra time for your journey
 - Greater London boundary
- For full road and bridge closure details and timings visit tfl.gov.uk/ridelondon

© Crown copyright and database right 2016 Ordnance Survey 100035971/0426




**Highbury Corner Bridge:
Signed Walking Route for Pedestrians on Weekends
10 April - Mid-June 2017**



 Highbury and Islington



There will be changes to walking routes in the area while we replace and demolish a section of the bridge below the station forecourt. Access to shops and businesses will be maintained.

-  Walking route for pedestrians on weekends - both directions
-  Pedestrian crossing
-  Construction site